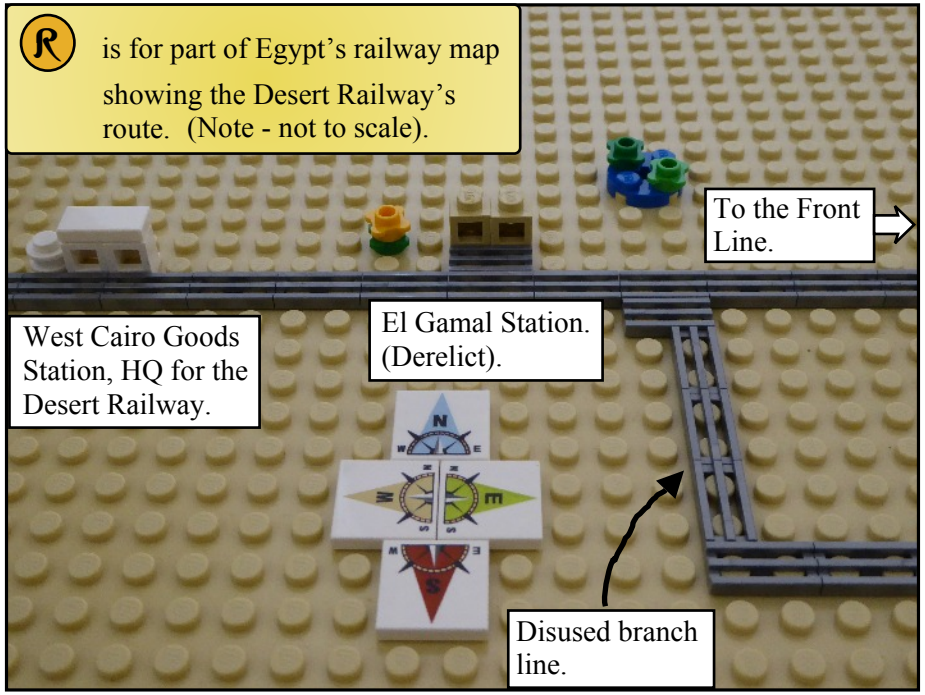
R is for part of Egypt's railway map showing the Desert Railway's route. (Note - not to scale).
To the Front Line.
West Cairo Goods Station, HQ for the Desert Railway.
El Gamal Station. (Derelict).
Disused branch line.


S is for sandstorms also known as dust storms. Strong winds blow loose sand from a dry surface moving sand particles from one location to another. Sahara Dust storms are called locally a Simoon. Storms can also carry and deposit virus spores.


T is for the tracks of animals, which some leave and others don't. Other signs of animals passing are easier to spot.


U is for the unknown. At this time in the 1930's the Sahara had only been partially explored.